IH = 0.81 m2
NH = 0.11 m2
NT = 1.01 m2
NK = 1.23 m2
I = 1.24 m2

traktorska poljska pot – makadam

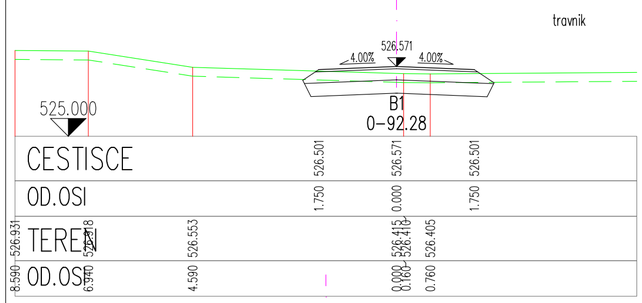

IH = 0.96 m2
NH = 0.12 m2
NT = 1.02 m2
NK = 1.39 m2
I = 0.73 m2

traktorska poljska pot – makadam

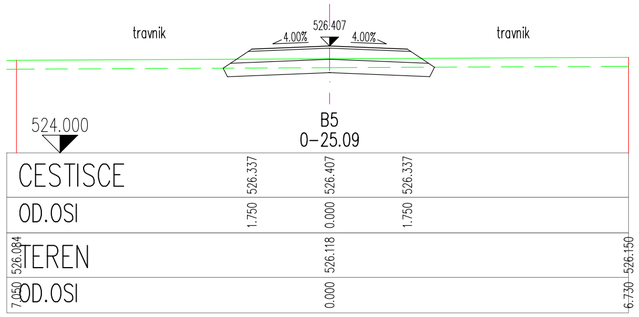

IH = 1.02 m2
NH = 0.12 m2
NT = 1.14 m2
NK = 1.51 m2
I = 0.99 m2

JP 650255 – makadam

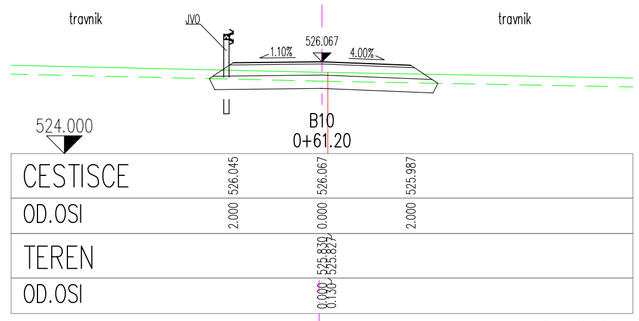

IH = 0.94 m2
NH = 0.11 m2
NT = 1.02 m2
NK = 1.35 m2
I = 0.93 m2

traktorska poljska pot – makadam

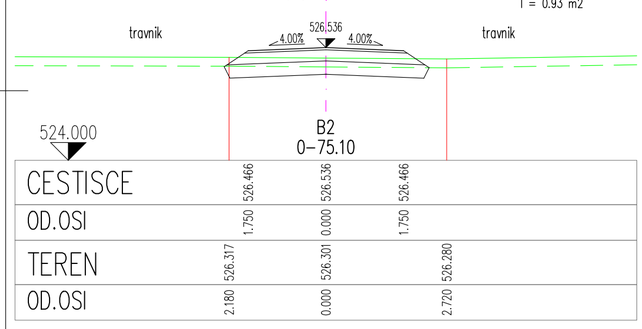

IH = 1.16 m2
NH = 0.13 m2
NT = 1.39 m2
NK = 2.14 m2
I = 1.85 m2

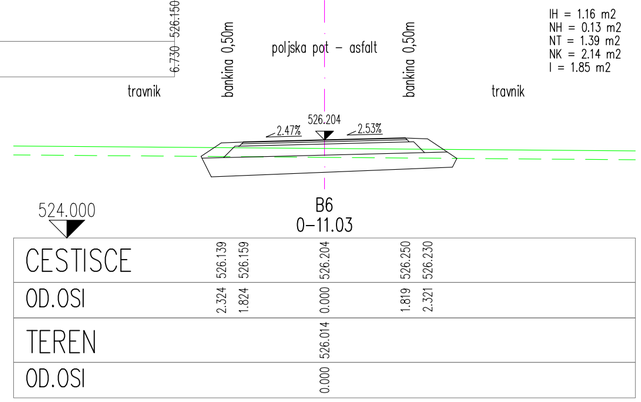

IH = 1.19 m2
NH = 0.10 m2
NT = 1.42 m2
NK = 2.03 m2
I = 2.10 m2

JP 650255 – makadam

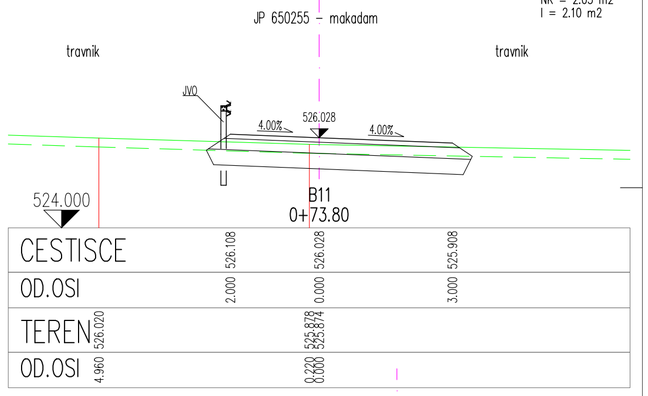

IH = 1.75 m2
NH = 0.35 m2
NT = 1.88 m2
NK = 2.63 m2
N = 0.20 m2
I = 1.43 m2

IH = 0.99 m2
NH = 0.12 m2
NT = 1.02 m2
NK = 1.41 m2
I = 0.62 m2

traktorska poljska pot – makadam

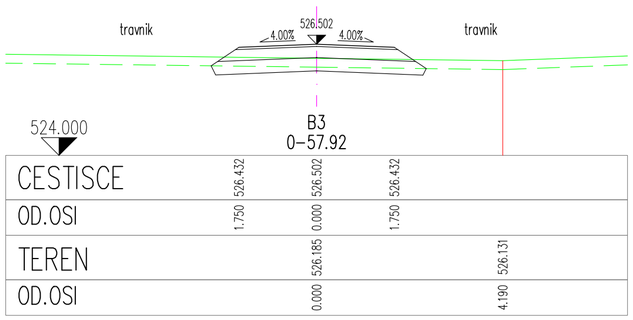

asfaltna mulda

JP 650255 – asfalt

bankina 0,50m

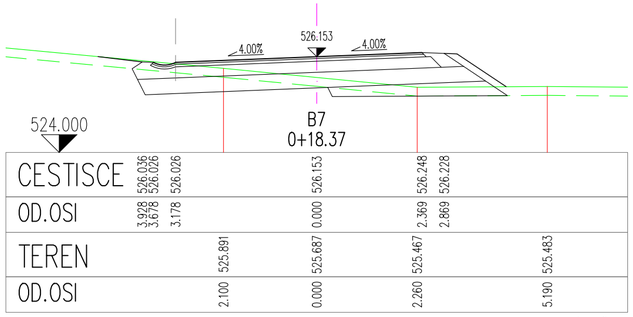

IH = 1.09 m2
NH = 0.12 m2
NT = 1.14 m2
NK = 1.56 m2
I = 0.63 m2

železniška proga

5,0m

JP 650255 – makadam

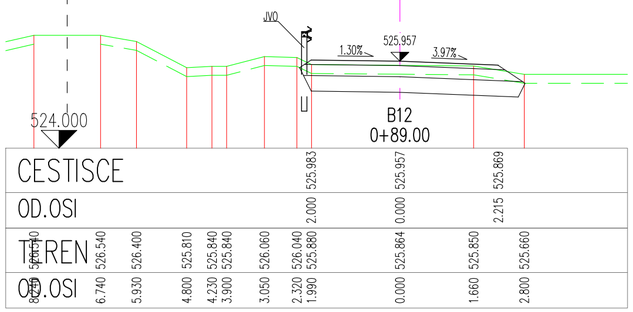

IH = 1.06 m2
NH = 0.18 m2
NT = 1.14 m2
NK = 1.50 m2
I = 0.81 m2

JP 650255 – makadam

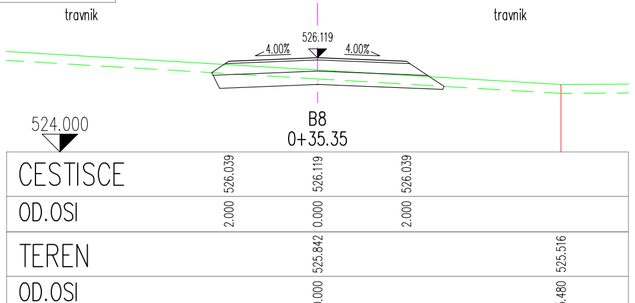

IH = 0.94 m2
NH = 0.10 m2
NT = 1.02 m2
NK = 1.40 m2
I = 0.70 m2

traktorska poljska pot – makadam

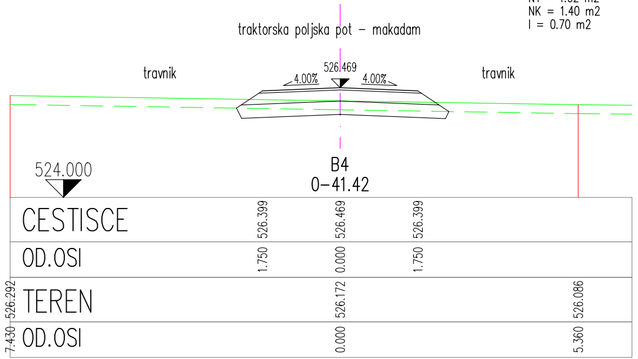

JP 650255 – makadam

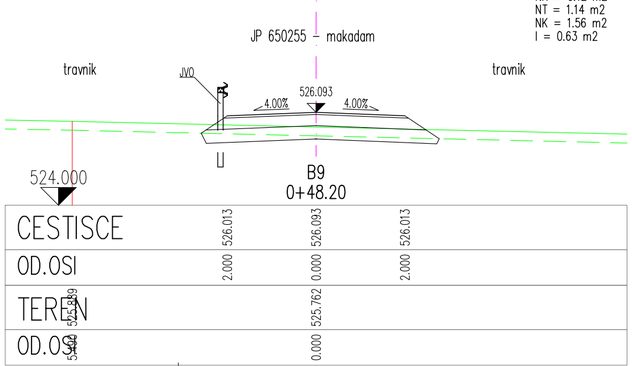

Investitor **Občina Žirovnica** Breznica 3 4274 Žirovnica	Objekt/lokacija **Rekonstrukcija občinske ceste JP 650191 (Vrba-nadvoz AC-JP 650255) v območju podvoza pod železniško progo**
Projektant CE DESIGN PLUS d.o.o. Kidričeva cesta 4b, SI 4000 KRANJ SLOVENIJA Tel. +386 (0)4 23 80 900	Načrt NAČRT GRADBENIH KONSTRUKCIJ CESTE
	Risba PREČNI PROFILI DEVIACIJE POLJSKE POTI IN DEVIACIJE JP 650255 (B1 – B12)
	Vrsta projektne dokumentacije: PZI — Merilo: 1:100
Vodja projekta Janez Žura, u.d.i.g. G–1443	Št. projekta: P–385A/19 — Št. načrta: N–385A/19–C
	Spremembe
Vodja načrta Janez Žura, u.d.i.g. G–1443	
	Datum: APRIL 2020 — Št. risbe: G.132.2